











Future Growth Map
 Haines Borough
 Sheet 1 of 2
 March 2004

CANADA

DRAFT

LEGEND



-  URBAN SETTLEMENT - human settlement of all types at higher densities supported by water, sewer, power, roads, and other urban services and infrastructure
-  RURAL SETTLEMENT - human settlement at lower densities to retain rural character and maintain healthy environment without water or sewer infrastructure
-  RESOURCE DEVELOPMENT - multi-use resource management with emphasis on more intensive uses such as timber harvest and mineral extraction
-  MULTIPLE USE - commercial timber harvest, mineral extraction, tourism, settlement and similar intensive uses allowed with consideration and measures to protect fish and wildlife habitat and scenic values
-  RECREATION EMPHASIS - primarily open space with recreation and tourism uses with associated infrastructure and shelters allowed; fish and wildlife habitat and scenic values maximized and retained
-  REMOTE AREAS - remote recreation, natural areas, open and wild space
-  Haines Borough municipal boundary
-  Chilkat Bald Eagle Preserve
-  US/Canada border
-  Recognized Mineral Potential

Note: boundaries between types of land use are "soft" and general.

2 0 2 4 Miles

